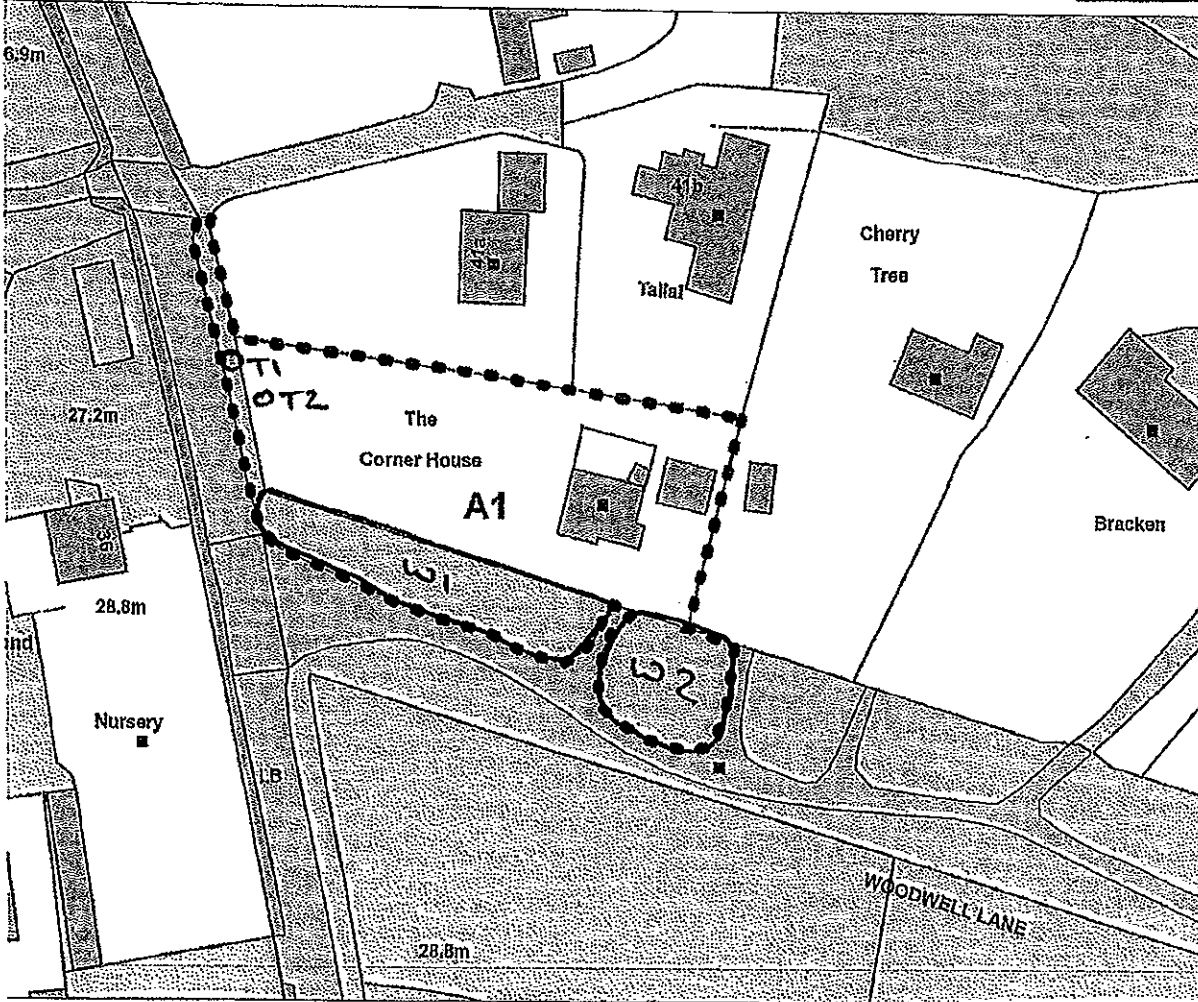
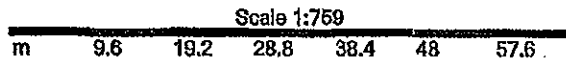


TPO No. 589(2016)

The Corner House, Woodwell Lane, Silverdale



Legend



Reproduced from the Ordnance Survey map with the permission of the Controller of Her Majesty's Stationery Office © Crown Copyright 2000.

Unauthorised reproduction infringes Crown Copyright and may lead to prosecution or civil proceedings.

Organisation	Not Set
Department	Not Set
Comments	Not Set
Date	05 December 2016
SLA Number	Not Set

SCHEDULE

Specification of Trees

TREE PRESERVATION ORDER NO. 589(2016)

Tree Preservation Order No. 589(2016), The Corner House And Adjacent Parish Council Land,
Woodwell Lane, Silverdale

TREES SPECIFIED INDIVIDUALLY

(Encircled in a solid black line on map)

TREES SPECIFIED BY REFERENCE TO AN AREA

(Shown within a dotted black line on map)

Reference on Map	Description	Situation		
A1	Whatever species contained within the area A1	Centred on grid ref:	(E) 346251	(N) 474438


GROUP OF TREES

(Shown within a broken black line on map)


WOODLAND

(Shown within a solid black line on map)

Appendix 11a




Appendix 11b



12
↓


↑

Appendix 11C



35

Appendix 11d



WS2

3